

EASTERN ELEVATION

Scale 1:100



SOUTHERN ELEVATION

Scale 1:100



WESTERN ELEVATION ELEVATION

Scale 1:100

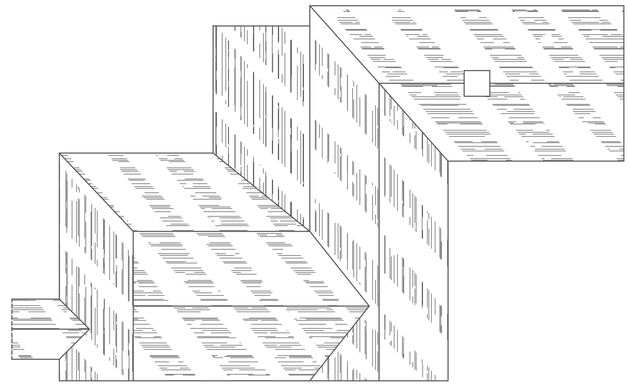

ROOF PLAN

Scale 1:100

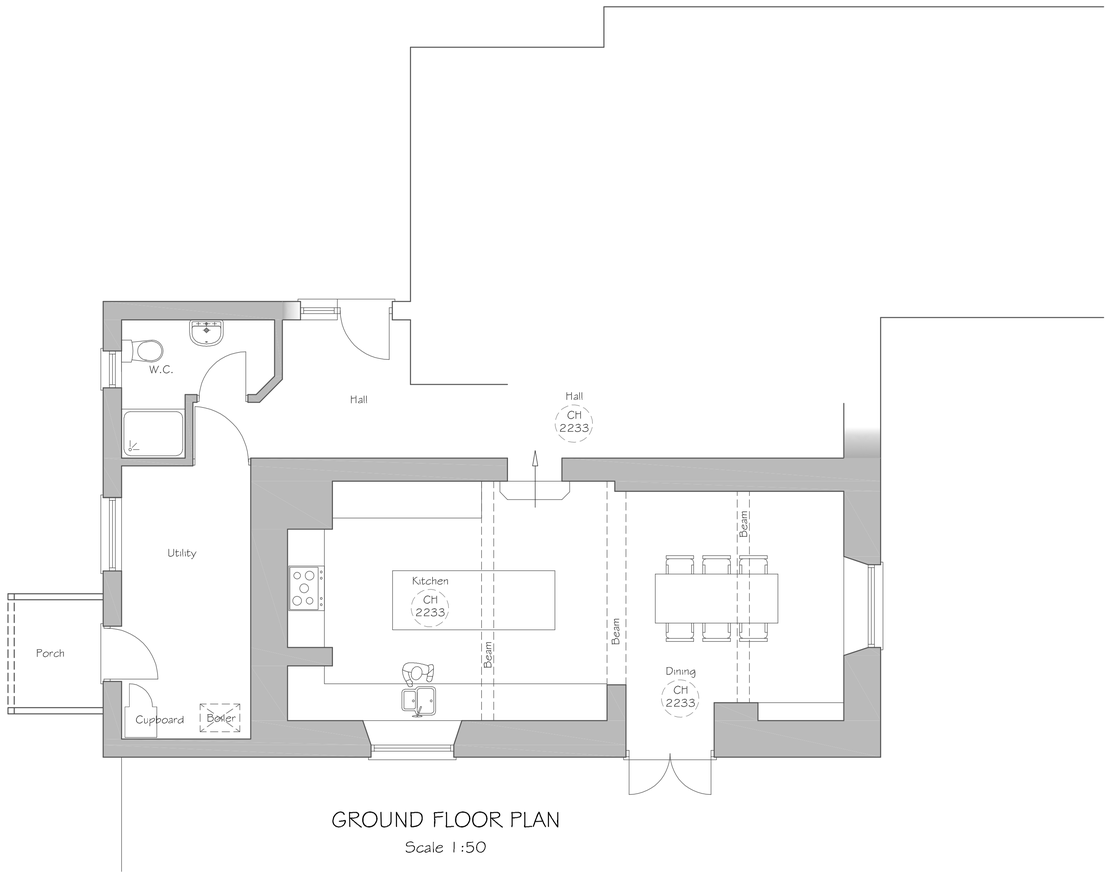

GROUND FLOOR PLAN

Scale 1:50

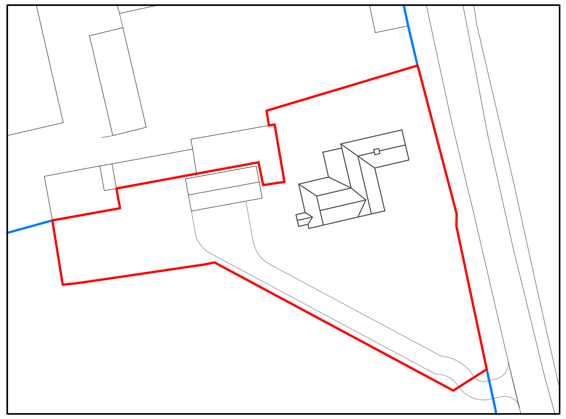

BLOCK PLAN

Scale 1:500

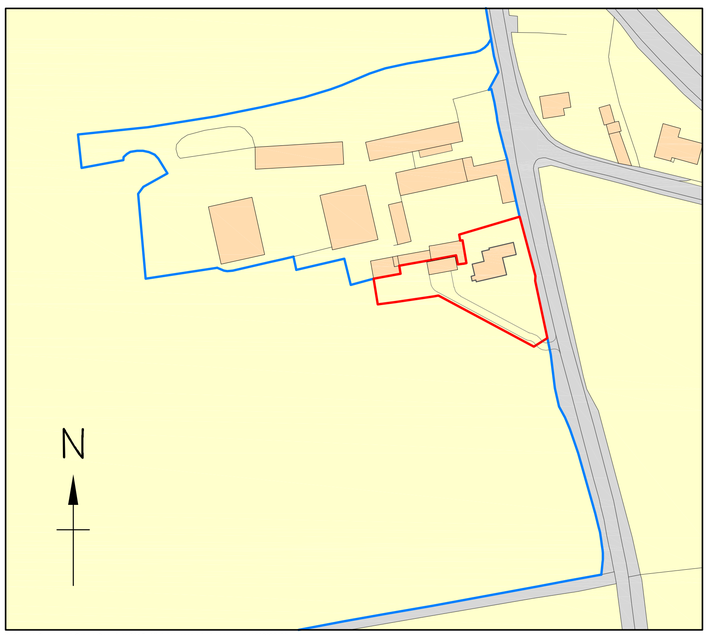

Ordnance Survey, (c) Crown Copyright 2015. All rights reserved. Licence number 100022432

LOCATION PLAN

Scale 1:1250

1:10 [m]
0 0.1 0.2 0.3 0.4 0.5

1:20 [m]
0 0.5 1.0

1:50 [m]
0 0.5 1.0 1.5 2.0 2.5

1:100 [m]
0 1 2 3 4 5

1:200 [m]
0 5 10

1:500 [m]
0 5 10 15 20 25

1:1250 [m]
0 20 40 60

Alex Dawson
www.addraughting.co.uk
alex@addraughting.co.uk
01672 511412
07791 341698

59 Barrow Close
Marlborough
Wiltshire
SN8 2BE

AD DRAUGHTING
ARCHITECTURAL SERVICES

Client

MR & MRS PLANK

Job Title

EXTENSION AT:
MANOR FARM,
LYDEWAY,
DEVIZES,
WILTSHIRE,
SN10 3PU.

Drawing Title

EXISTING ELEVATIONS
AND PLANS

Scale AS SHOWN

Date 25/11/2021 | Drawn AD

Drawing No. 1174-01 | Rev -

841 x 594 A1