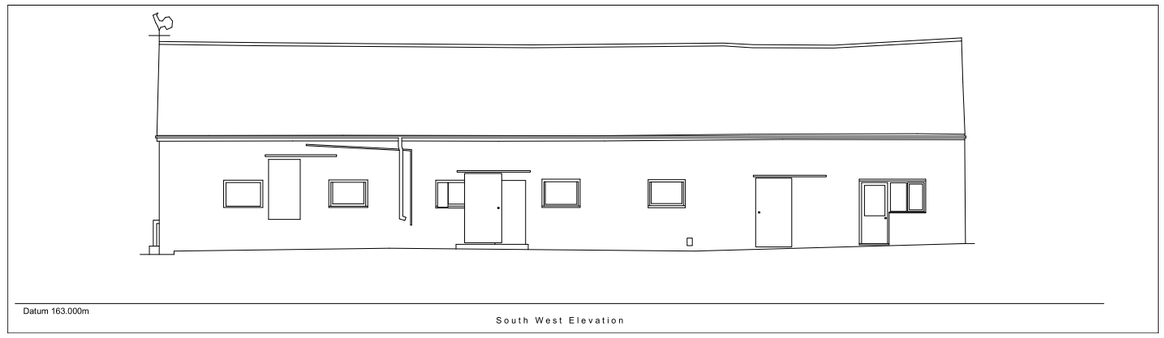

Datum 163.000m

South West Elevation

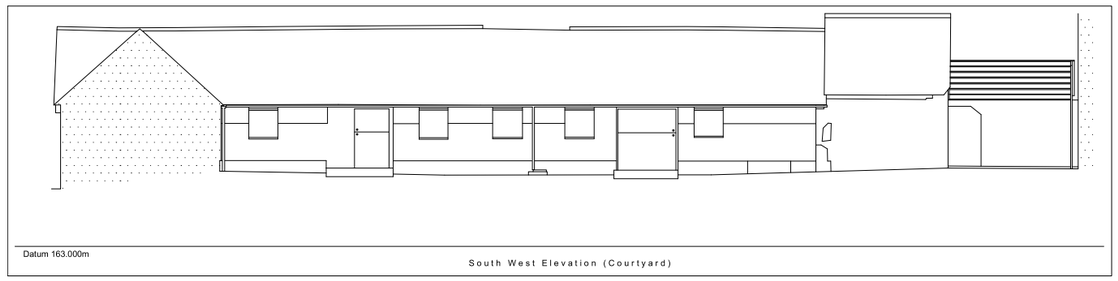

Datum 163.000m

South West Elevation (Courtyard)

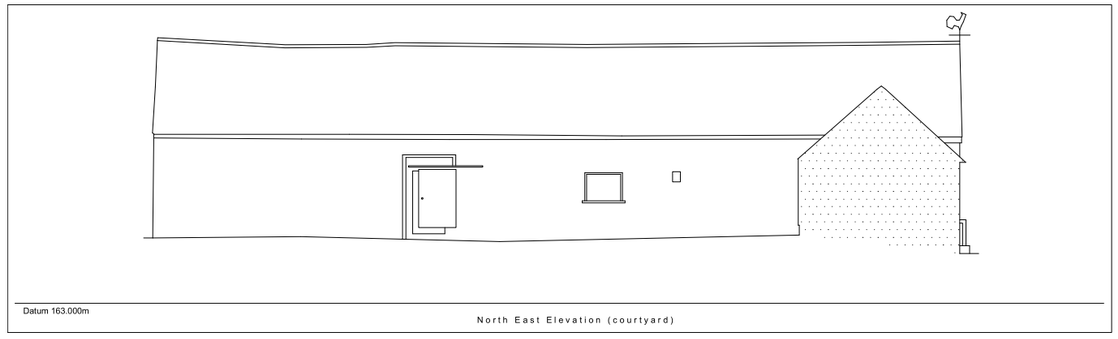

Datum 163.000m

North East Elevation (courtyard)

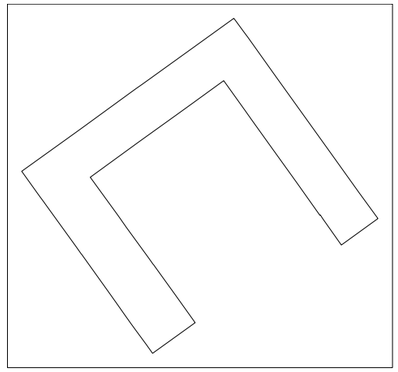

NORTHPOINT
The survey grid is related to OSTN15 and has been fixed by using GPS receivers.

LEVELS
Levels are related to OSGM15 and have been obtained by using GPS receivers.

DTS

Tanners Court
Tanners Lane
East Wellow
ROMSEY
SO51 6DP
Tel 01794 514978
Fax 01794 517653
E-Mail sales@dtsurveys.co.uk
Web Site www.dtsurveys.co.uk

Digital Terrain Surveys LLP

Land Survey Partnership

Higher Berry Court RFE Ltd

Higher Berry Court Farm, Donhead St Mary

Existing Information: Building 7 - Elevations (sht 2)

Revisions:

0 1 2 3 4 5m

www.forge-ds.co.uk

Forge Design Studio
Cowesfield
Whiteparish
Salisbury
SP5 2RB

info@forge-ds.co.uk
studio 01794 885872

Forge Design Studio

Figured dimensions only are to be taken from this drawing. Do not scale from this drawing. All dimensions are in millimetres unless otherwise stated. All dimensions and setting out co-ordinates shall be checked on site prior to work commencing. Any discrepancies shall be reported to Forge Design Studio.

Forge Design Studio asserts its rights under the Copyright, Designs and Patents Act 1988, unless otherwise agreed in writing. All rights reserved.

Status: For Planning

Drawn by: NvdW Date: Dec 2022

Checked by: MH Date: Dec 2022

Scale: 1:100@A1

Project no: 202211

Drawing no: PL008 Revision: