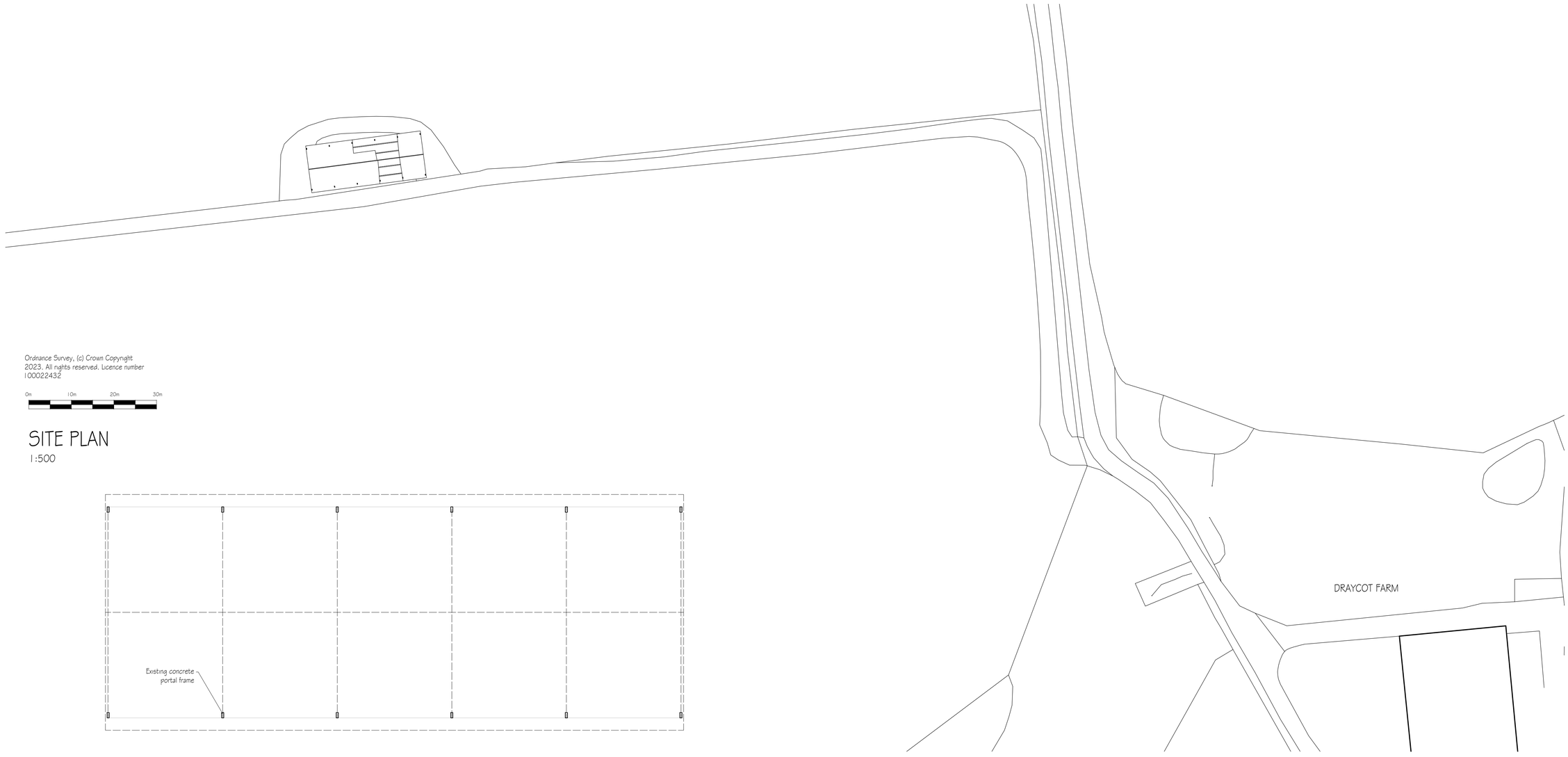

Ordnance Survey, (c) Crown Copyright 2023. All rights reserved. Licence number 100022432

0m 10m 20m 30m

SITE PLAN
1:500

PLAN
1:100

0m 1m 2m 3m 4m 5m

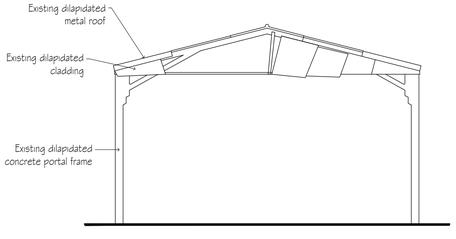

WEST ELEVATION
1:100

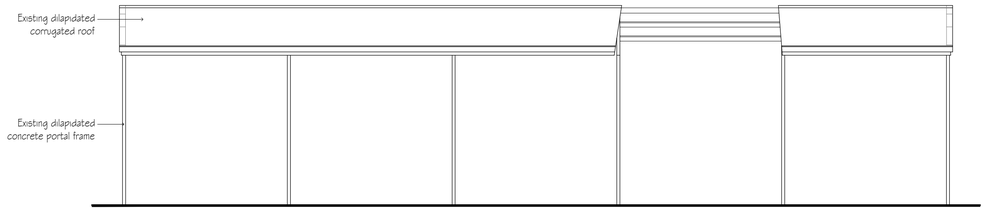

SOUTH ELEVATION
1:100

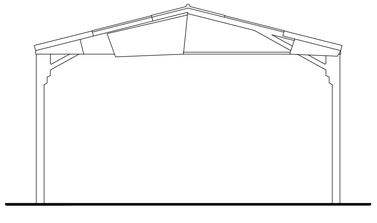

EAST ELEVATION
1:100

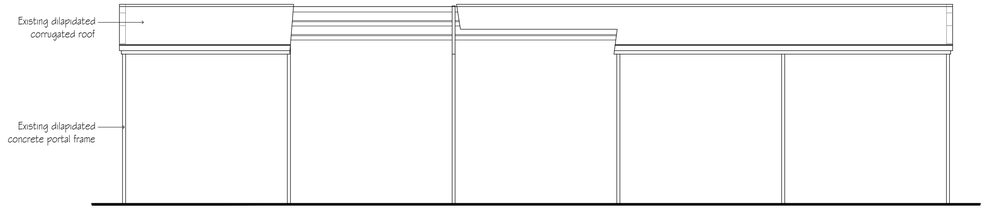

NORTH ELEVATION
1:100

revisions	initial	date
-	-	-

Contractors, Sub Contractors and Suppliers are to check all relevant dimensions and levels of site and buildings before commencing any shop drawings or building work.

This drawing is copyright and may not be reproduced in any part of form without the written consent of Fowler Architecture and Planning

project
STRAW BARN
East Stowell

drawing
As Existing

scale	drawn by	date
1:100 & 1:500 @A1	HB	June '23

drawing no	rev
230508-02	-

FOWLER ARCHITECTURE & PLANNING
39 High Street
Pewsey
Wiltshire
SN9 5AF
tel (01672) 569444
fax (01672) 569488
enquiries@faap.co.uk