DRAWINGS BASED ON TOPOGRAPHY & SITE BOUNDARY LIMITS INFORMATION PROVIDED BY OTHERS, IF ONSITE DISCREPANCIES ARISE, BRING TO A HARLOW & SONS ATTETNTION IMMEDIATELY

IF IN DOUBT,ASK - DO NOT SCALE - CHECK ON SITE DIMENSIONS.
SITE DIMENSIONS TO BE CHECKED PRIOR TO START - DISCREPANCIES TO BE RAISED WITH A HARLOW & SON

All DIMENSIONS ARE TO STRUCTURAL ELEMENTS & NOT TO APPLIED FINISHES



Proposed Front (East) Elevation 1:100

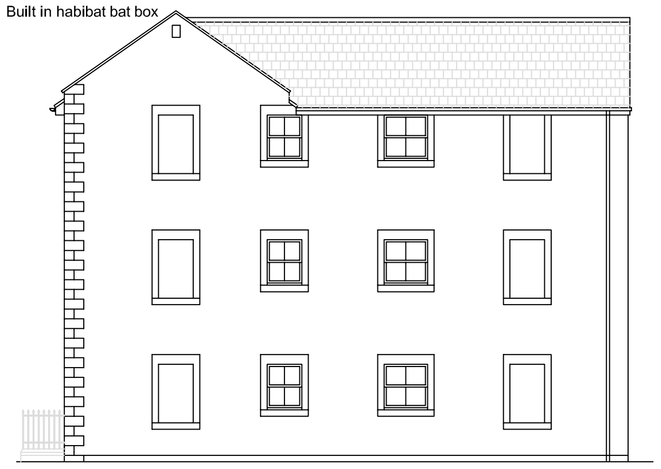

Proposed Side (North) Elevation 1:100



Proposed Rear (West) Elevation 1:100

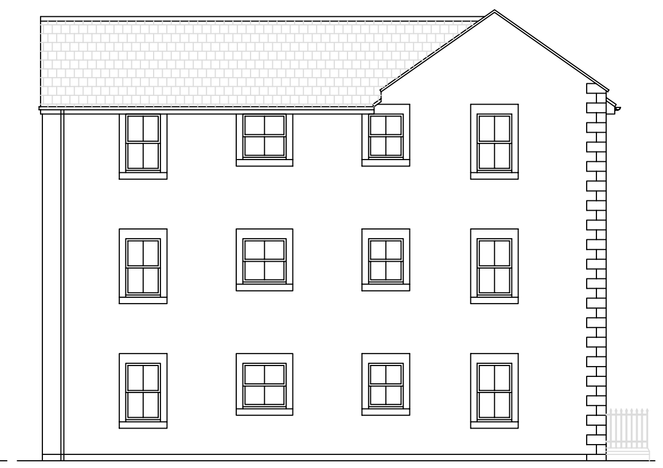

Proposed Side (South) Elevation 1:100

Building Materials:-
Walls:- Red brick with ashlar stone quoins & surrounds
Roof:- Natural slate
Windows & Doors:- White upvc
Rainwater Goods:- Upvc

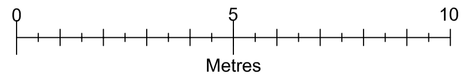



Location Plan 1:1250 North

20 0 20 40 60 80 100
Metres



Proposed Block Plan 1:100 North

0 5 10
Metres

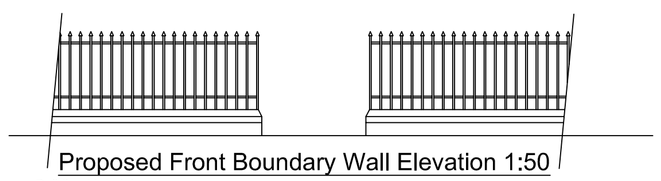

Proposed Front Boundary Wall Elevation 1:50

Building Materials:-
Walls:- Ashalr stone cap on red brick with black metal railings

0 1 2 3 4 5
Metres

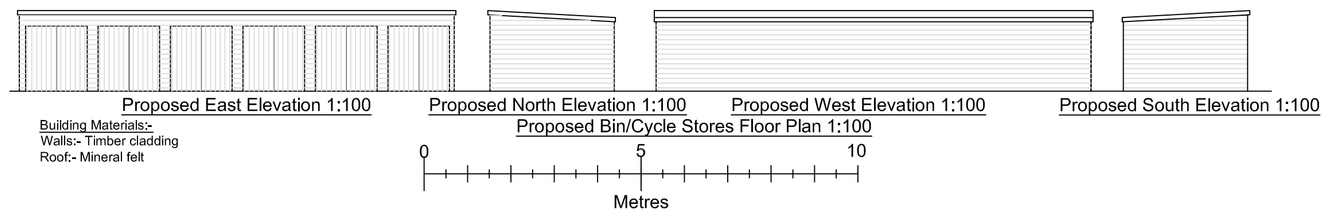

Proposed East Elevation 1:100 Proposed North Elevation 1:100 Proposed West Elevation 1:100 Proposed South Elevation 1:100

Building Materials:-
Walls:- Timber cladding
Roof:- Mineral felt

Proposed Bin/Cycle Stores Floor Plan 1:100

0 5 10
Metres

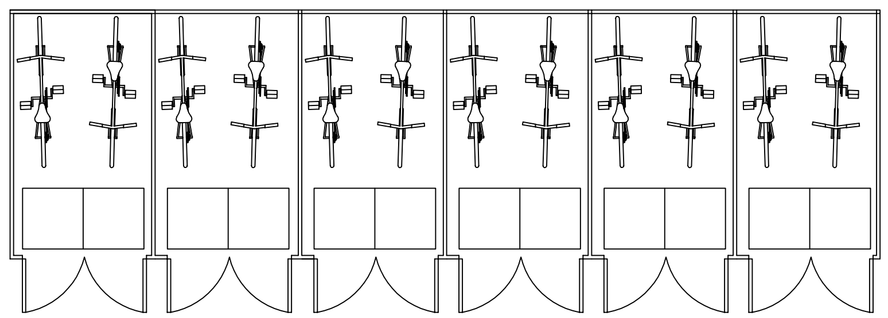

Proposed Bin/Cycle Stores Floor Plan 1:50

0 1 2 3 4 5
Metres



Proposed New Fence Elevation 1:50

Building Materials:-
Timber

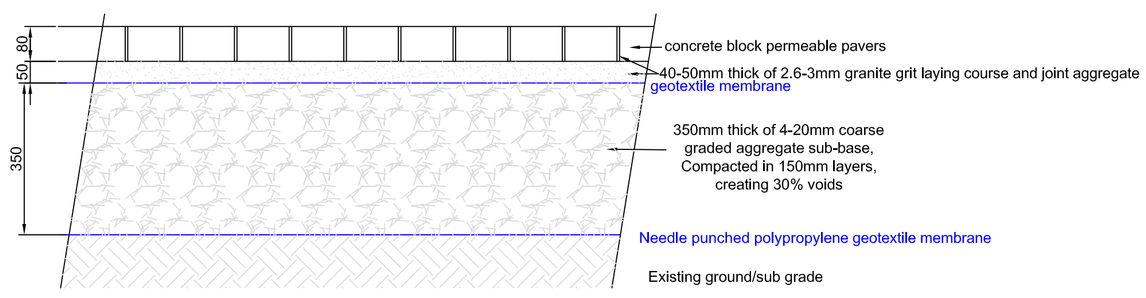

Permeable Block Paving Path Specification 1:10

Drawn by	A Harlow & Son 01225 938329

Proposed Residential Development at
16-17 Castle Street
Trowbridge
Wiltshire
BA14 8AS

A1 Papersize

Scale	1:100, 1:200, 1:1250, 1:50, 1:10	Drawing No AH2021/95
Date	14th April 2022	Sheet 1 of 3

This drawing cannot be copied or given to third parties without the written permission of A Harlow & Son